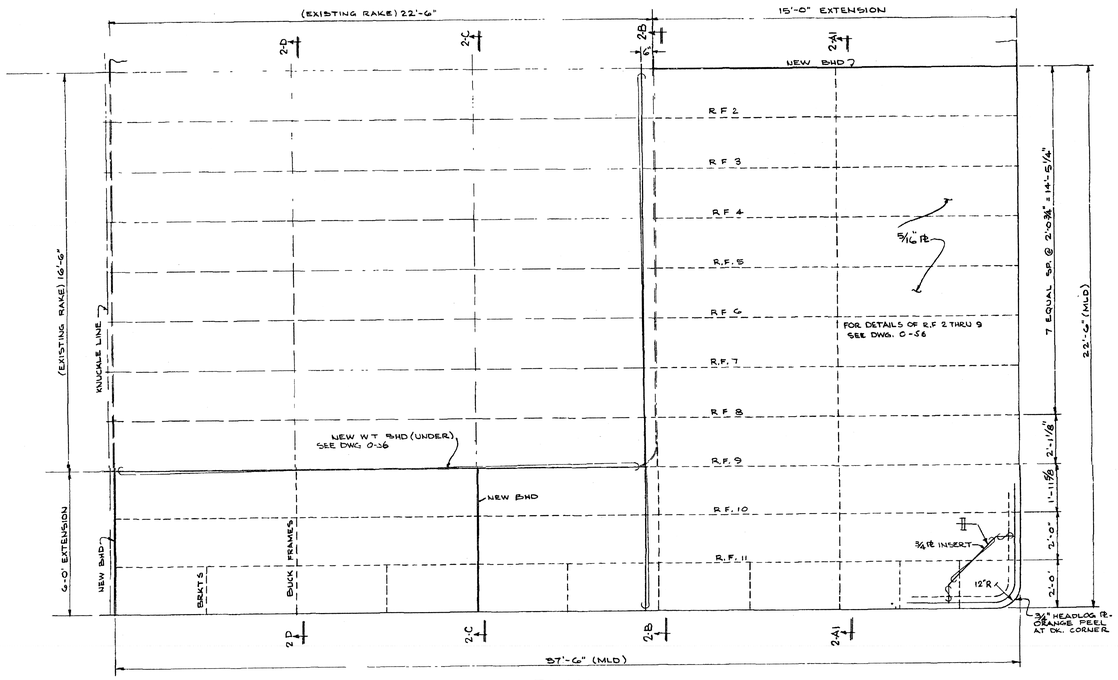

PLAN
SCALE: 3/8" = 1'-0"

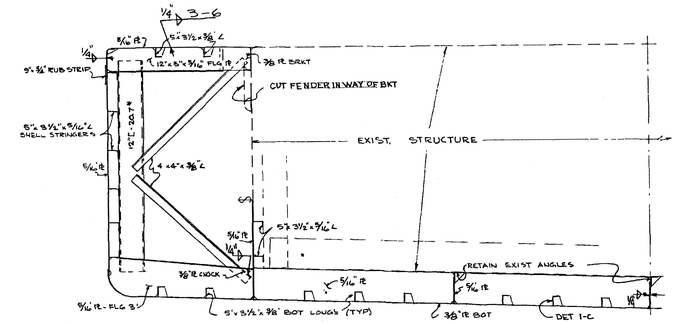

SECTION "2-D"
SCALE 3/8" = 1'-0"

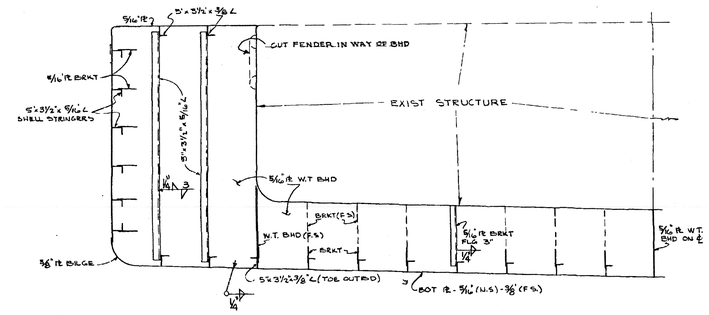

SECTION "2-C"
SCALE 3/8" = 1'-0"

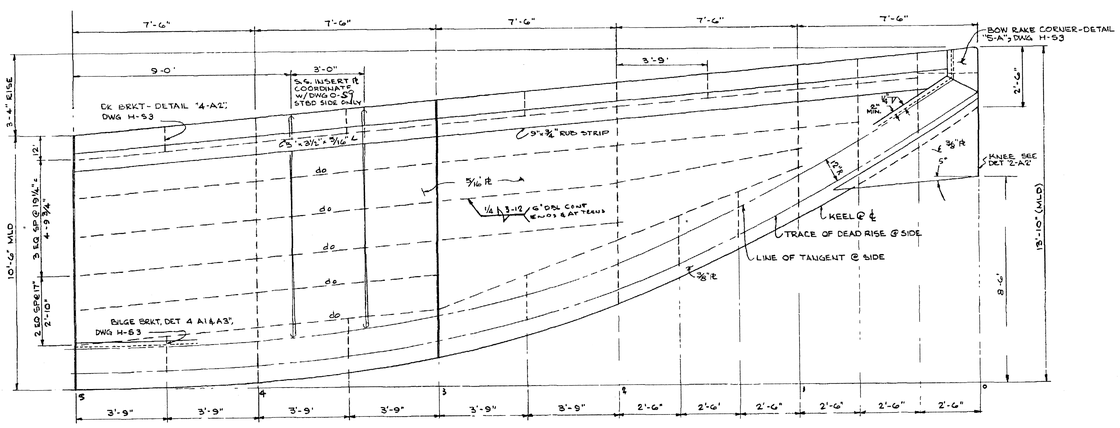

ELEVATION
SCALE: 3/8" = 1'-0"

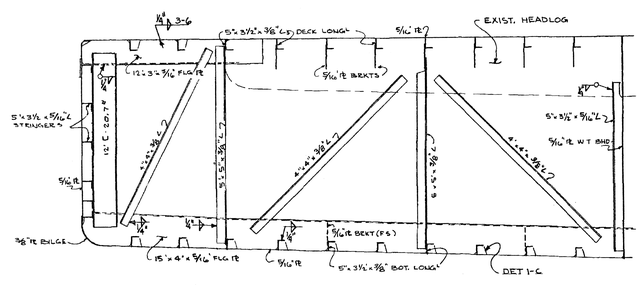

SECTION "2-B"
SCALE 3/8" = 1'-0"

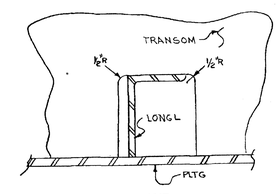

TYP. DET. 1-C
CUT FOR LONG'LS
NO SCALE

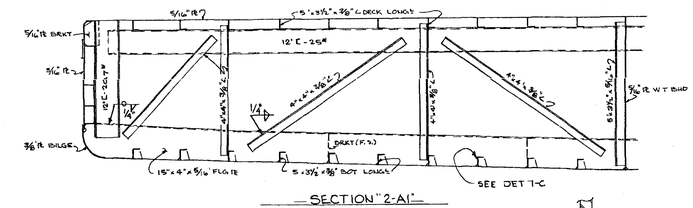

SECTION "2-A1"
SCALE 3/8" = 1'-0"

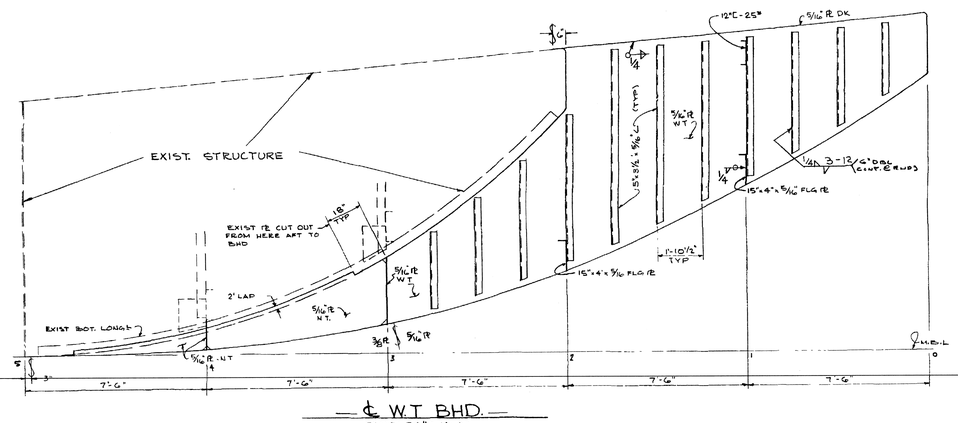

℄ W.T. BHD.
SCALE: 3/8" = 1'-0"

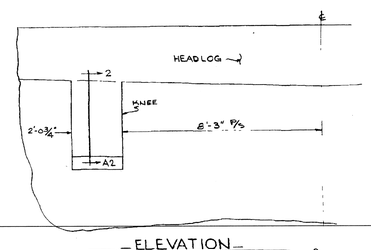

ELEVATION
BOW RAKE LOOKING AFT

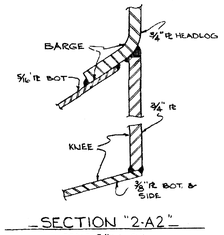

SECTION "2-A2"
SCALE: 3" = 1'-0"

0 1 2 3
GRAPHIC SCALE IN INCHES

FOR REFERENCE ONLY

ISSUED/CCF
NOV 25 2005

SYM	ZONE	DESCRIPTION	DATE	APPROVED
OA		ADMIN CHANGE TO MAKE FORMAT COMPATIBLE WITH WINDCHILL. UPDATED FROM ORIGINAL. FOR SIGNATURES SEE HISTORY. T.D.S. 11/17/05 T.m.m. 11/17/05	11/25/05	

REVISIONS

SIGNATURES	DATE
DRAWN	
CHECKED	
ENGINEER	
ISSUED ISSUED/CCF	11/5/69
CONCURRENCE	
SUBMITTED	
SAFETY	
APPROVED	DATE

USED ON 31B00-D001

NATIONAL AERONAUTICS AND SPACE ADMINISTRATION
JOHN C. STENNIS SPACE CENTER SSC, MS 39529-6000
MSS Mississippi Space Services

PROPELLANT BARGES
135'-0" X 45'-0" LOX BARGE
BOW RAKE — PLAN, ELEVATION, CL BHD. & TRANS. SECITONS

SIZE F | DWG NO. 31B00-A004 | REV OA
AUTHORITY | SHEET

REF NO 0-S5

CADD CONTROLLED DRAWING
CADD P/N: 31B00-A004sht1r0A

REF: MTF-799

EMI GM830RFP00