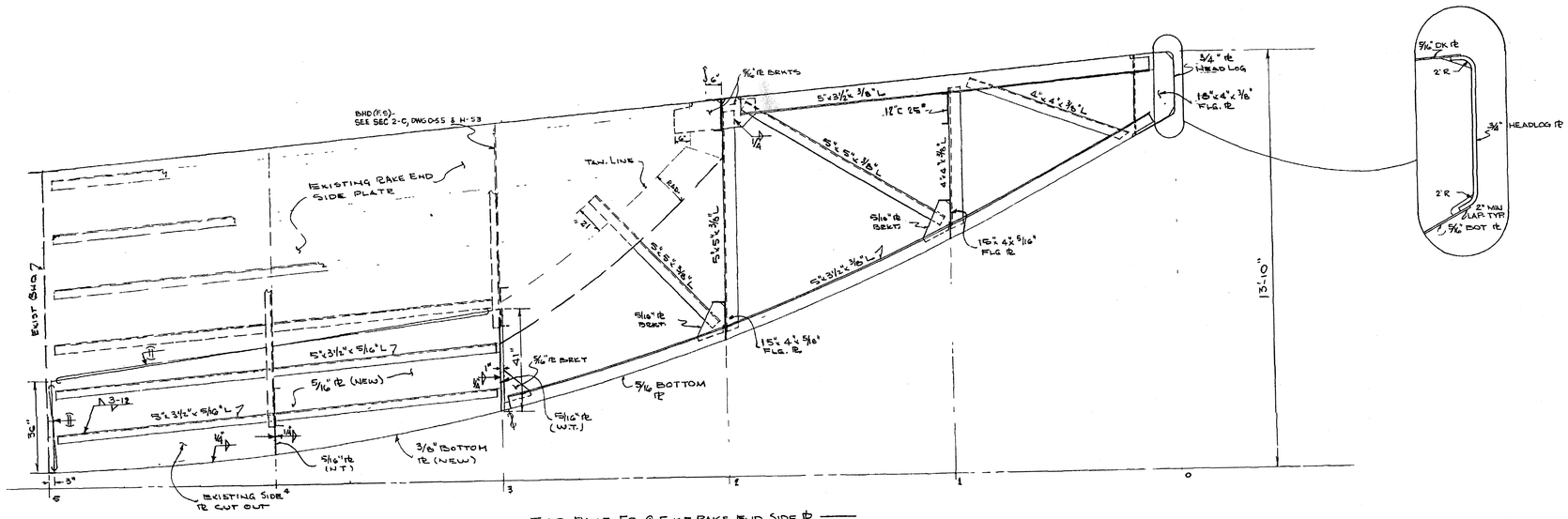

TYP. RAKE FR. @ EXIST RAKE END SIDE PL

SCALE 1/2" = 1'-0"

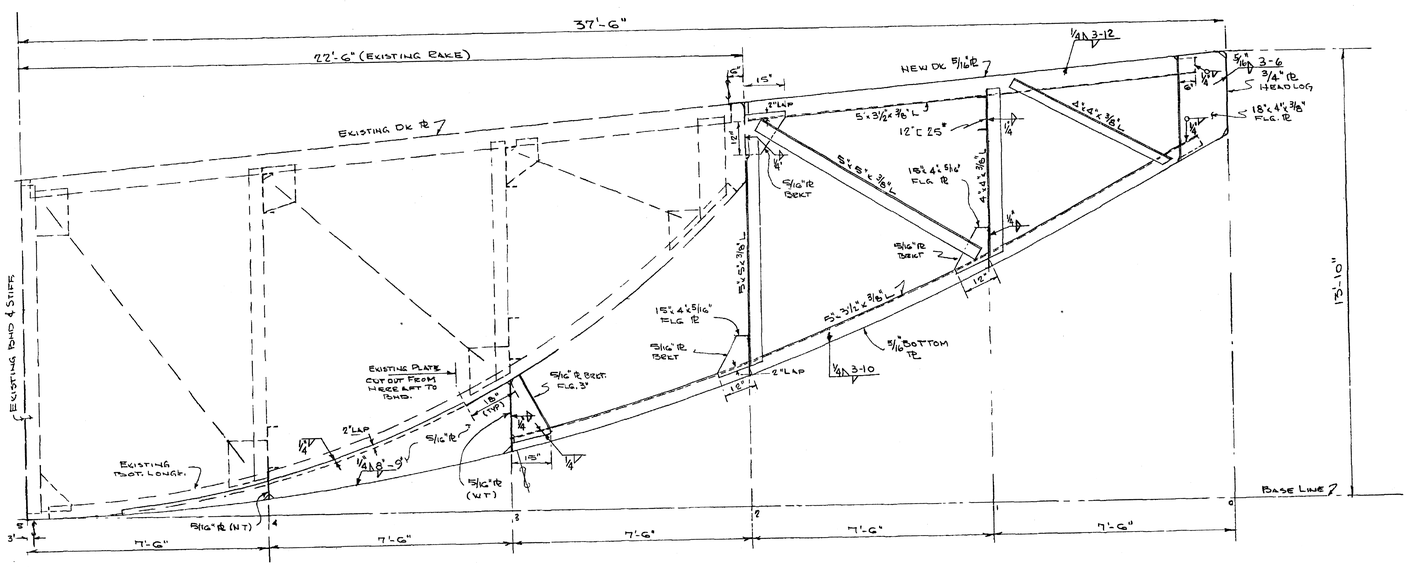

RAKE TRUSS Nº 5

SCALE: 1/2" = 1'-0"

NOTE:
1. EXISTING STRUCTURE INDICATED BY DASH LINE
2. NEW STRUCTURE INDICATED BY SOLID LINE

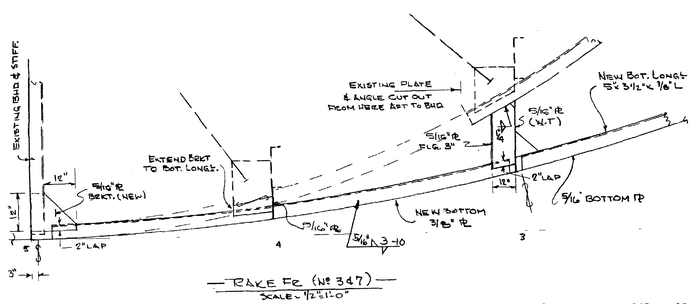

RAKE FR (Nº 3 & 7)

SCALE: 1/2" = 1'-0"

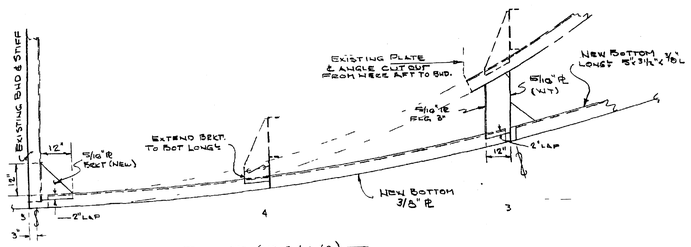

RAKE FR (Nº 2, 4, 6 & 8)

SCALE: 1/2" = 1'-0"

SCALE 1/2 IN = 1 FT

GRAPHIC SCALE IN INCHES

FOR REFERENCE ONLY

ISSUED/CEF NOV 25 2005

SYM	ZONE	DESCRIPTION	DATE	APPROVED
OA		ADMIN CHANGE TO MAKE FORMAT COMPATIBLE WITH WINDCHILL. UPDATED FROM ORIGINAL. FOR SIGNATURES SEE HISTORY. T.D.B. 11/17/05 T.M.M. 11/17/05	11/25/05	

REVISIONS

SIGNATURES	DATE
DRAWN	
CHECKED	
ENGINEER	
ISSUED ISSUED/CEF	11/5/69
CONCURRENCE	
SUBMITTED	
SAFETY	
APPROVED	DATE
USED ON 31B00-D001	

NATIONAL AERONAUTICS AND SPACE ADMINISTRATION

JOHN C. STENNIS SPACE CENTER SSC, MS 39529-6000

MSS Mississippi Space Services

PROPELLANT BARGES – LOX BOW RAKE – LONGITUDINAL SECTIONS & DETAILS

REF NO S-2

CADD CONTROLLED DRAWING
CADD P/N: 31B00-A001sht1r0A

SIZE F | DWG NO. 31B00-A001 | REV 0A

AUTHORITY | SHEET

REF: MTF-796

EMI GM830 RFP00