NOTICE -- WHEN GOVERNMENT DRAWINGS, SPECIFICATIONS, OR OTHER DATA ARE USED FOR ANY PURPOSE OTHER THAN IN CONNECTION WITH A DEFINITELY RELATED GOVERNMENT PROCUREMENT OPERATION, THE UNITED STATES GOVERNMENT THEREBY INCURS NO RESPONSIBILITY NOR ANY OBLIGATION WHATSOEVER; AND THE FACT THAT THE GOVERNMENT MAY HAVE FORMULATED, FURNISHED, OR IN ANY WAY SUPPLIED THE SAID DRAWINGS, SPECIFICATIONS, OR ANY OTHER DATA IS NOT TO BE REGARDED BY IMPLICATION OR OTHERWISE IN ANY MANNER LICENSING THE HOLDER OR ANY OTHER PERSONS OR CORPORATION, OR CONVEYING ANY RIGHTS OR PERMISSION TO MANUFACTURE, USE, OR SELL ANY PATENTED INVENTION THAT IN ANY WAY BE RELATED THERETO.

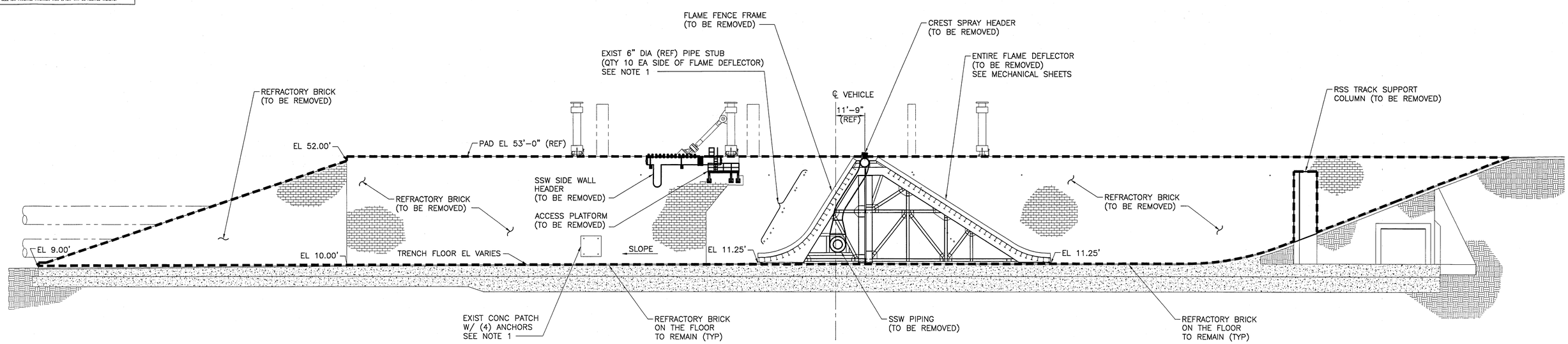

N — EAST WALL ELEVATION (A) S1 S2
SCALE: 1/16"=1'-0"

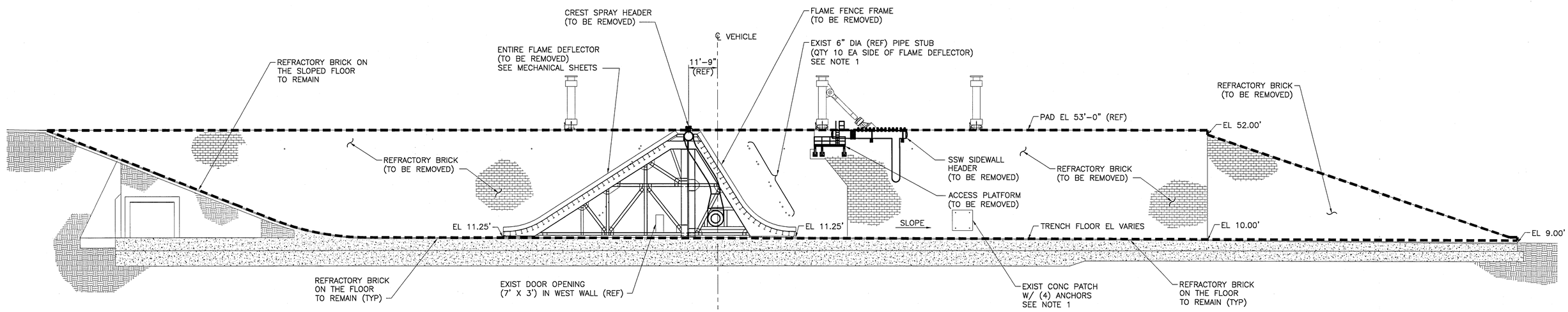

N — WEST WALL ELEVATION (B) S1 S2
SCALE: 1/16"=1'-0"

NOTES:

1. ANCHOR BOLTS, PLATES, PIPE PENETRATIONS AND PROTRUSIONS NOT SHOWN BUT EXISTING ON THESE WALLS ARE TO BE REMOVED FLUSH WITH THE CONCRETE SUBSTRATE AND METALLIC ENDS EMBEDDED IN THE WALL SHALL BE COATED WITH EPOXY MASTIC AS CORROSION PROTECTION (SEE NOTE 19 ON SHEET S1).

8 0 8 16 24 32 40
1/16 IN = 1 FT

WHEN PRINTED FULL SIZE, THIS SHEET IS 28"X40"
THIS COMPUTER DRAWING WAS CREATED IN AUTOCAD AND FILED UNDER THE DRAWING NUMBER

S2

SYM	ZONE	DESCRIPTION	DATE	APPROVAL
		REVISIONS		

RS&H IMPROVING YOUR WORLD
Reynolds, Smith and Hills, Inc.
2235 N. Courtenay Parkway, Suite C
Merritt Island, Florida 32953-4101
(321) 453-0212 (321) 453-0223 FAX
www.rsandh.com

SIGNATURES		DATE
DRAWN:	J. HAUER	08-22-12
CHECKED:	B. LYTLE	08-22-12
SUBMITTED: A or E of RECORD:	J. BALMER	08-22-12
ST OF LICENSURE: FL LICENSE NO:	54670	
APPROVED: A&E DISCIPLIN DEPT HD:	S. MOORE	8/22/12
NASA SYS/LDE:	M. HARTNETT	8/23/12

NATIONAL AERONAUTICS AND SPACE ADMINISTRATION
JOHN F. KENNEDY SPACE CENTER, NASA
KENNEDY SPACE CENTER, FLORIDA

LAUNCH COMPLEX 39
LAUNCH PAD 39B
FLAME DEFLECTOR AND FLAME TRENCH AREA DEMOLITION
OVERALL
DEMOLITION ELEVATIONS

FILE NO. 302-6058-040 | SIZE F | DWG. NO. 79K39211 | REV
PROJ. NO. PCN 98948.1 | SHEET 5 OF

KSC FORM 1-11 (REV. 3/76) (C/G 3/93)

NOTICE — WHEN GOVERNMENT DRAWINGS, SPECIFICATIONS, OR OTHER DATA ARE USED FOR ANY PURPOSE OTHER THAN IN CONNECTION WITH A DEFINITELY RELATED GOVERNMENT PROCUREMENT OPERATION, THE UNITED STATES GOVERNMENT THEREBY DISCLAIMS NO RESPONSIBILITY NOR ANY OBLIGATION WHATSOEVER; AND THE FACT THAT THE GOVERNMENT MAY HAVE FORMULATED, FURNISHED, OR IN ANY WAY SUPPLIED THE SAID DRAWINGS, SPECIFICATIONS OR ANY OTHER DATA IS NOT TO BE REGARDED BY IMPLICATION OR OTHERWISE IN ANY MANNER LICENSING THE HOLDER OR ANY OTHER PERSON OR CORPORATION, OR CONVEYING ANY RIGHTS OR PERMISSION TO MANUFACTURE, USE, OR SELL ANY PATENTED INVENTION THAT IN ANY WAY BE RELATED THERETO.

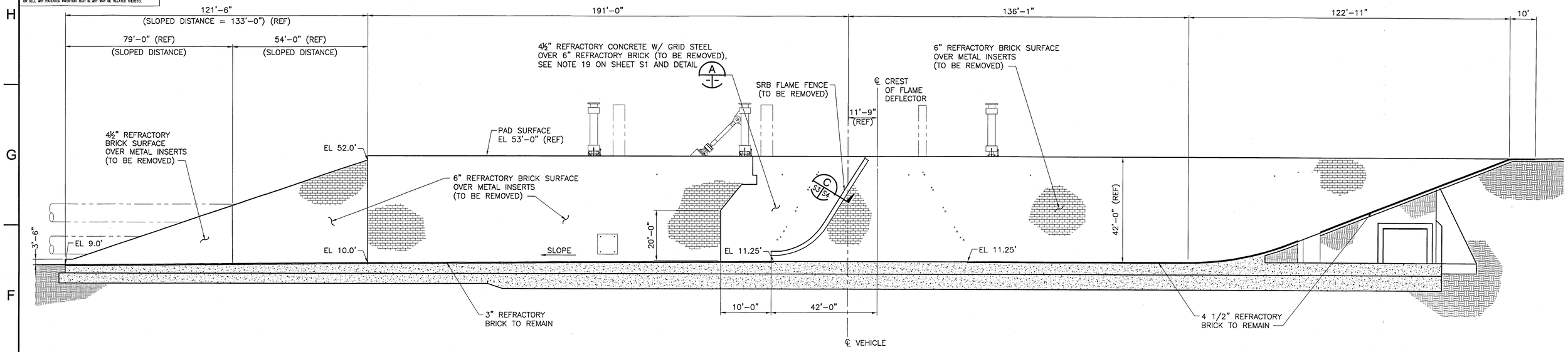

N

EAST WALL REFRACTORY SURFACE - DEMOLITION ELEVATION

SCALE: 1/16"=1'-0"

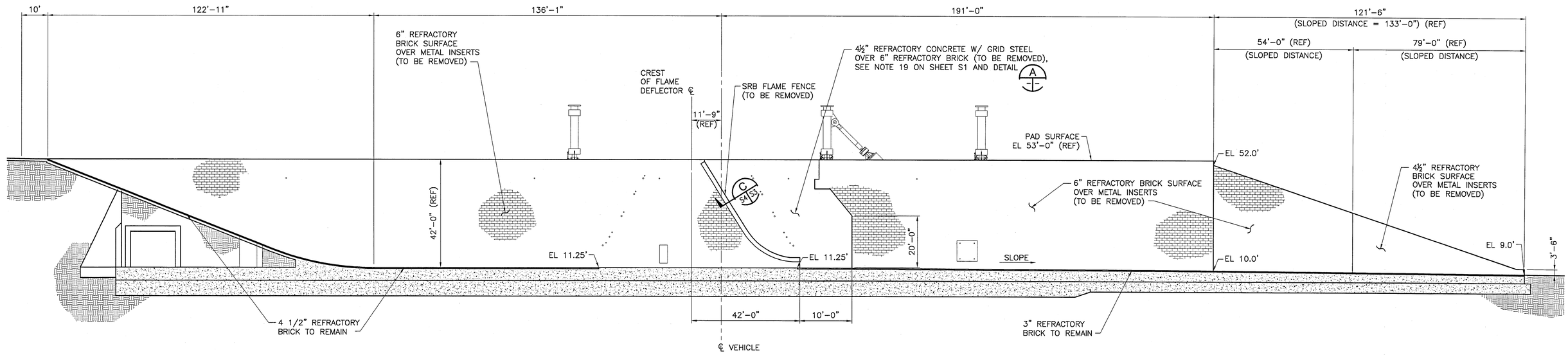

N

WEST WALL REFRACTORY SURFACE - DEMOLITION ELEVATION

SCALE: 1/16"=1'-0"

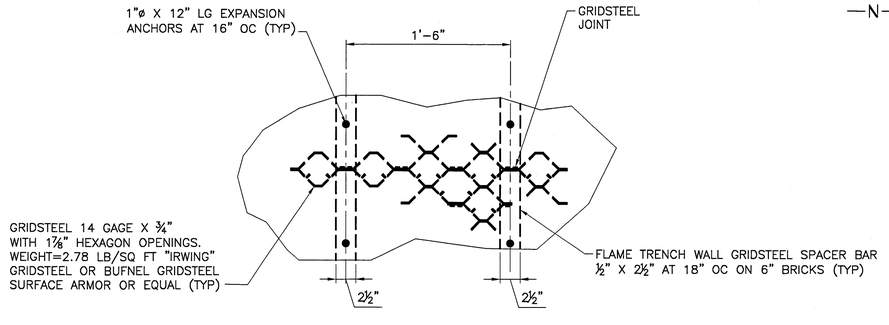

TYPICAL GRIDSTEEL - DETAIL A

SCALE: NTS

NOTES:

1. FOR GENERAL DEMOLITION NOTES SEE SHEET S1.
2. THE BRICK PAVEMENT ON FLOORS AND SOUTH RAMP SURFACE TO REMAIN. SEE NOTE ON SHEET S1.
3. FOR BRICK AND INSERT DETAILS SEE SHEET S4.
4. PREPARE ALL AREAS WHERE BRICKS, CONCRETE, ETC ARE REMOVED. COAT THE SURFACE WITH APPROVED CONCRETE SEALER. SEE SPECIFICATION 03 01 30.71, PARAGRAPH 2.1.3.

8 0 8 16 24 32 40
1/16 IN = 1 FT

WHEN PRINTED FULL SIZE, THIS SHEET IS 28"X40"
THIS COMPUTER DRAWING WAS CREATED IN AUTOCAD AND FILED UNDER THE DRAWING NUMBER

S3

SYM	ZONE	DESCRIPTION	DATE	APPROVAL
		REVISIONS		

RS&H IMPROVING YOUR WORLD
Reynolds, Smith and Hills, Inc.
2235 N. Courtenay Parkway, Suite C
Merritt Island, Florida 32953-4101
(321) 453-0212 (321) 453-0223 FAX
www.rsandh.com

SIGNATURES		DATE
DRAWN:	J. HAUER	08-22-12
CHECKED:	B. LYTLE	08-22-12
SUBMITTED: A or E of RECORD	J. BALMER	08-22-12
ST OF LICENSURE: FL LICENSE NO:	54670	
APPROVED: A&E DISCIPLIN DEPT HD:	S. MOORE	8/22/12
NASA SYS/LDE:	M. HARTNETT	8/23/12

NATIONAL AERONAUTICS AND SPACE ADMINISTRATION
JOHN F. KENNEDY SPACE CENTER, NASA
KENNEDY SPACE CENTER, FLORIDA

LAUNCH COMPLEX 39
LAUNCH PAD 39B

FLAME DEFLECTOR AND FLAME TRENCH AREA DEMOLITION EAST AND WEST WALL DEMOLITION ELEVATIONS

FILE NO.	SIZE	DWG. NO.	REV
302-6058-040	F	79K39211	

PROJ. NO. PCN 98948.1 SHEET 6 OF

KSC FORM 1-11 (REV. 3/76) (C/G 3/93)