BUILDINGS WITH GOVERNMENT-FURNISHED FACILITY SPACE
(SEE ATTACHED FLOOR PLAN MAPS FOR ALLOCATION DETAILS)

Attachment J-C5.2 Floor Plans for GFF	
J-C5.2 Map2	STEAM PLANT BUILDING 12 BASEMENT FLOOR PLAN
J-C5.2 Map 3	TECHNICAL SERVICES BUILDING 14 FIRST FLOOR PLAN
J-C5.2 Map 4	MAINTENANCE AND REPAIR BUILDING 107, BREAKER SHOP BLDG 117 & STORAGE SHED BLDG 118
J-C5.2 Map 5	CHILLER BUILDING 142 (A) FLOOR PLAN
J-C5.2 Map 6	SUB A ELECTRICAL EQUIP. STORAGE BLDG 209 FLOOR PLAN
J-C5.2 Map 7	SALT STORAGE BUILDING 213 FLOOR PLAN
J-C5.2 Map 8	SOUTH WAREHOUSE BUILDING 214 FLOOR PLAN
J-C5.2 Map 9	BACKFLOW PREVENTER SHED BUILDING 218 FLOOR PLAN

GLENN MAPPING SYSTEM

NATIONAL AERONAUTICS AND SPACE ADMINISTRATION
JOHN H. GLENN RESEARCH CENTER
LEWIS FIELD & PLUM BROOK STATION, OHIO

ATTACHMENT J-C5.2

LOCATION MAP OF BUILDINGS WITH
GOVERNMENT-FURNISHED FACILITY (GFF) SPACE

PROPERTY OF UNITED STATES GOVERNMENT – FOR OFFICIAL USE ONLY.
Do not Remove This Notice–Properly destroy document when no longer needed–Utility System Maps are Sensitive But Unclassified information

THIS DRAWING IS FORMATTED TO BE PRINTED IN COLOR

FULL SIZE PRINT DIMENSIONS (INCHES): 72 x 48		J-C5.2 MAP 1
UNITS: IMPERIAL	SOFTWARE: CIVIL3D 2012	
SCALE: SEE GRAPHIC	PLOT DATE: May 2, 2013	

TITLE BLOCK DATE: 10/1/2012

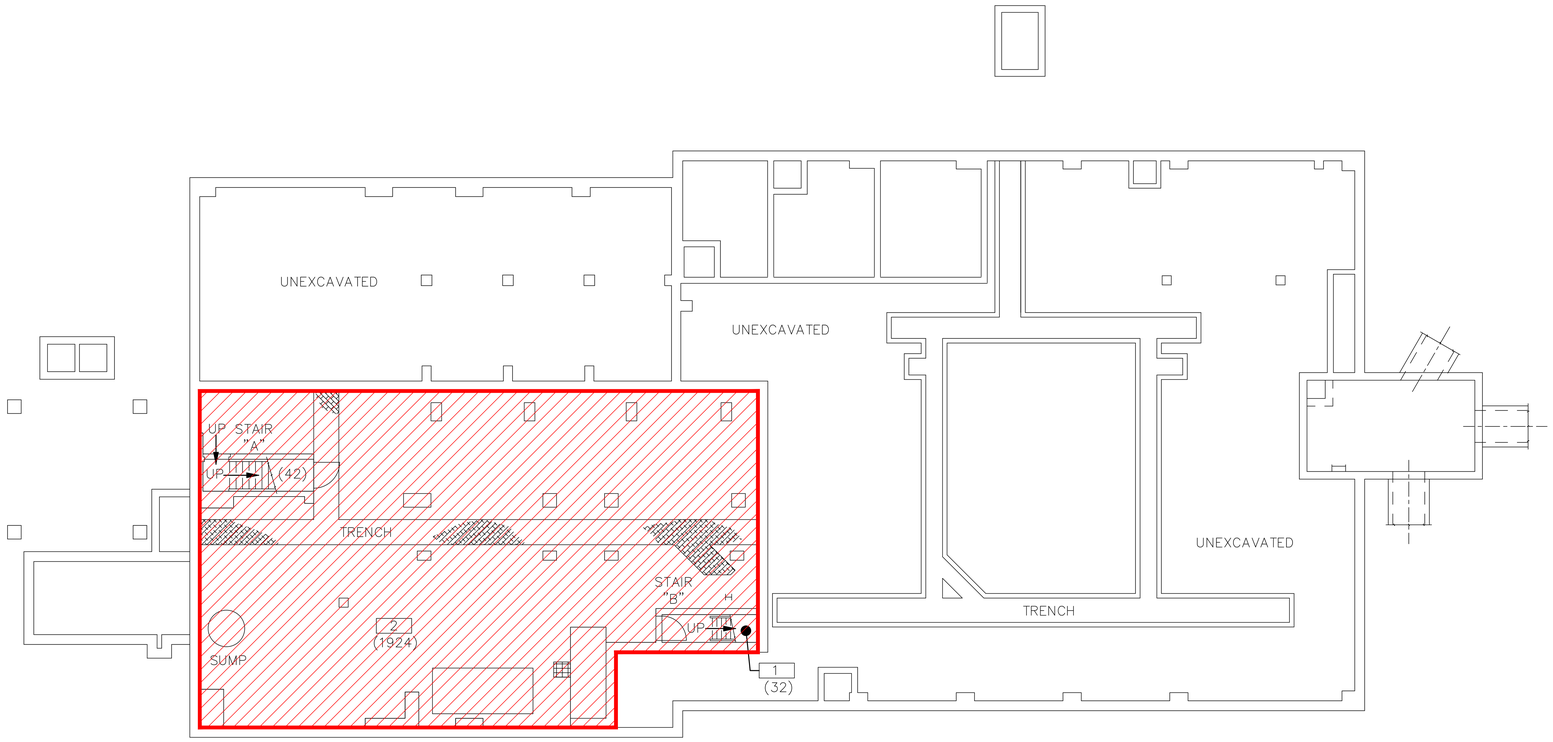

STEAM PLANT
BUILDING 0012
BASEMENT FLOOR PLAN

SEE REF. DWG. EE-11802 & CE-103525

B-12

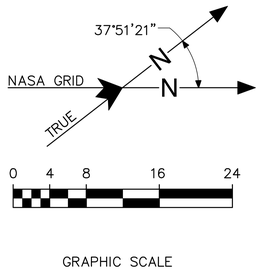

GRAPHIC SCALE

GOVERNMENT-FURNISHED FACILITY SPACE

GLENN MAPPING SYSTEM

NATIONAL AERONAUTICS AND SPACE ADMINISTRATION
JOHN H. GLENN RESEARCH CENTER
LEWIS FIELD & PLUM BROOK STATION, OHIO

ATTACHMENT J-C5.2

FLOOR PLANS FOR GFF
STEAM PLANT BUILDING 12
BASEMENT FLOOR PLAN

PROPERTY OF UNITED STATES GOVERNMENT – FOR OFFICIAL USE ONLY.
Do not Remove This Notice–Properly destroy document when no longer needed–Utility System Maps are Sensitive But Unclassified information

THIS DRAWING IS FORMATTED TO BE PRINTED IN COLOR

FULL SIZE PRINT DIMENSIONS (INCHES): 72 x 48		J-C5.2 MAP 2
UNITS: IMPERIAL	SOFTWARE: CIVIL3D 2012	
SCALE: SEE GRAPHIC	PLOT DATE:	

PROPERTY OF UNITED STATES GOVERNMENT – FOR OFFICIAL USE ONLY.
Do not Remove This Notice. Properly destroy document when no longer needed.

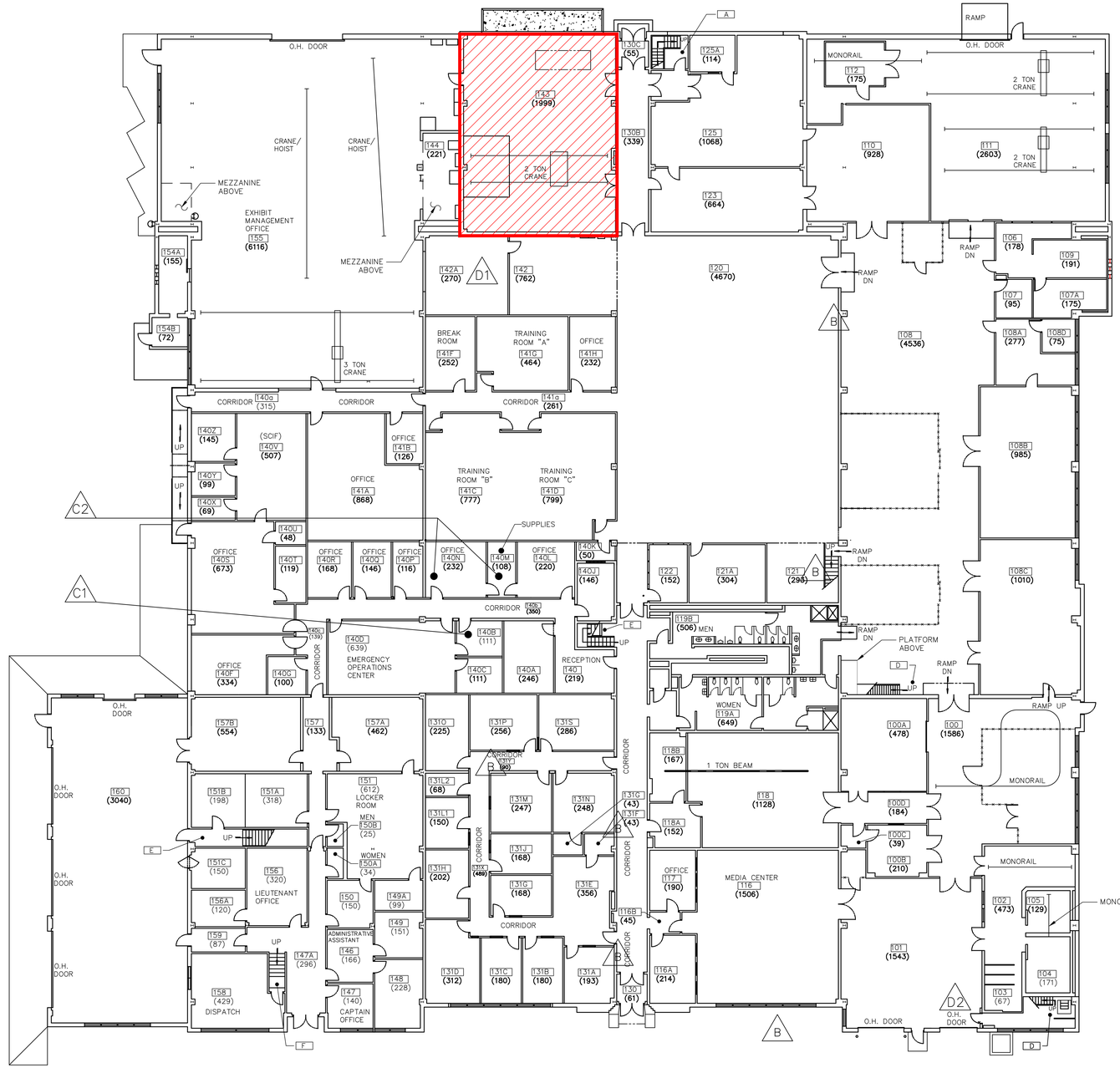

TECHNICAL SERVICES BUILDING
BUILDING 14
FIRST FLOOR PLAN

REFERENCE DRAWINGS: CF-11464, CF-180056, COF-13383-A-101, COF-13383-A-102, COF-13383-M-101, COF-10064-A-106, COF-10064-A-107, WON10943-A-111, WON10111-A-101, WON17662-A-101

B-14

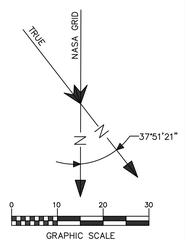

GOVERNMENT-FURNISHED FACILITY SPACE

GLENN MAPPING SYSTEM

NATIONAL AERONAUTICS AND SPACE ADMINISTRATION
JOHN H. GLENN RESEARCH CENTER
LEWIS FIELD & PLUM BROOK STATION, OHIO

ATTACHMENT J-C5.2

FLOOR PLANS FOR GFF
TECHNICAL SERVICES BUILDING 14
FIRST FLOOR PLAN

PROPERTY OF UNITED STATES GOVERNMENT – FOR OFFICIAL USE ONLY.
Do not Remove This Notice–Properly destroy document when no longer needed–Utility System Maps are Sensitive But Unclassified information

THIS DRAWING IS FORMATTED TO BE PRINTED IN COLOR

FULL SIZE PRINT DIMENSIONS (INCHES): **72 x 48**		J-C5.2 MAP 3
UNITS: **IMPERIAL**	SOFTWARE: **CIVIL3D 2012**	
SCALE: **SEE GRAPHIC**	PLOT DATE: **May 2, 2013**	

PROPERTY OF UNITED STATES GOVERNMENT – FOR OFFICIAL USE ONLY.
Do not Remove This Notice. Properly destroy document when no longer needed.

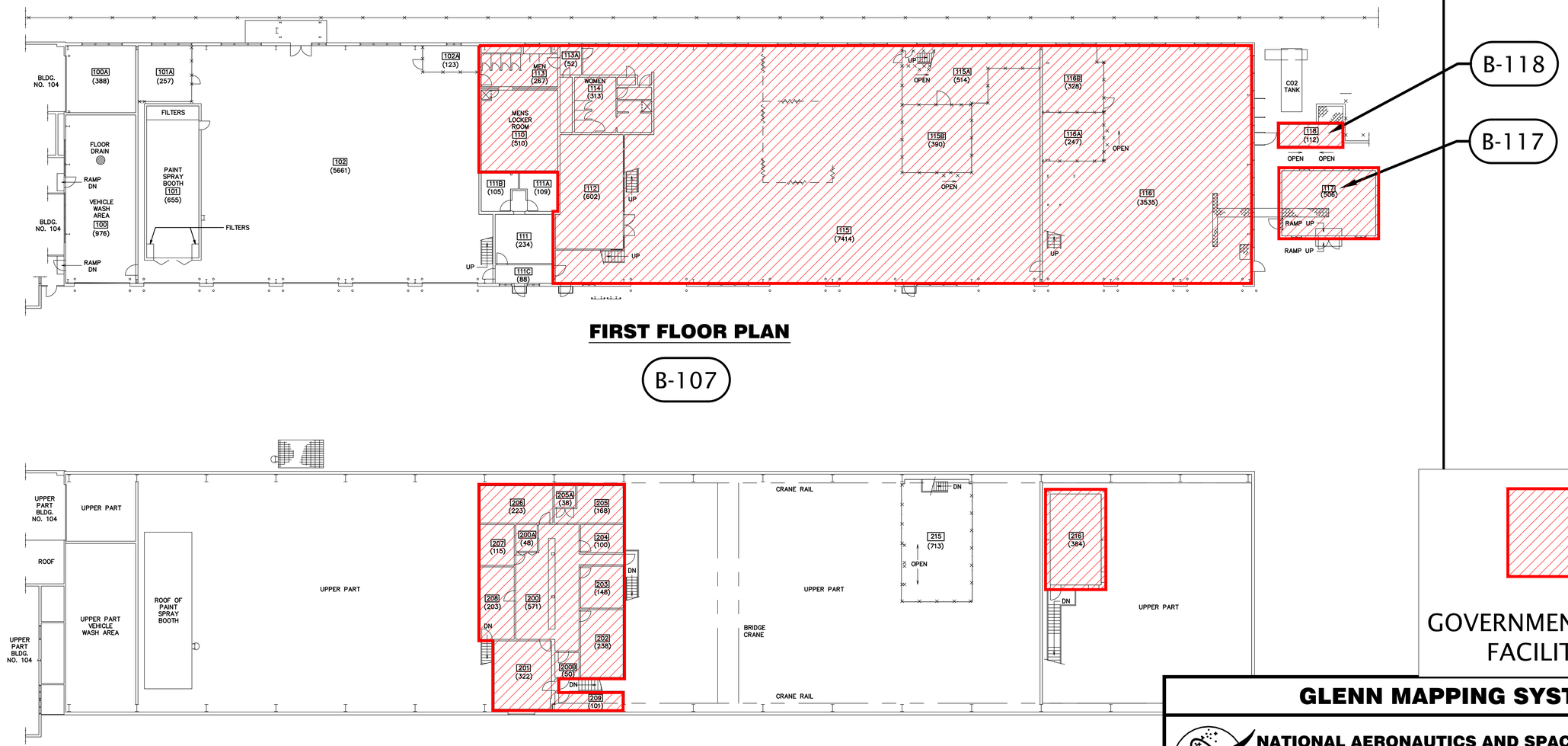

FIRST FLOOR PLAN

B-107

SECOND FLOOR PLAN

B-107

MAINTENANCE AND REPAIR
BUILDING 107
FLOOR PLANS

REF. DWG. No. CF-151379, CF-151382, CF-151403

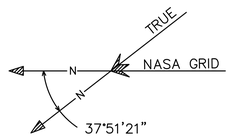

GOVERNMENT-FURNISHED FACILITY SPACE

GLENN MAPPING SYSTEM

NATIONAL AERONAUTICS AND SPACE ADMINISTRATION
JOHN H. GLENN RESEARCH CENTER
LEWIS FIELD & PLUM BROOK STATION, OHIO

ATTACHMENT J-C5.2

FLOOR PLANS FOR GFF
MAINTENANCE AND REPAIR BUILDING 107
BREAKER SHOP BLDG 117 & STORAGE SHED BLDG 118

PROPERTY OF UNITED STATES GOVERNMENT – FOR OFFICIAL USE ONLY.
Do not Remove This Notice–Properly destroy document when no longer needed–Utility System Maps are Sensitive But Unclassified information

THIS DRAWING IS FORMATTED TO BE PRINTED IN COLOR

FULL SIZE PRINT DIMENSIONS (INCHES): 72 x 48		J-C5.2 MAP 4
UNITS: IMPERIAL	SOFTWARE: CIVIL3D 2012	
SCALE: SEE GRAPHIC	PLOT DATE: May 2, 2013	

PROPERTY OF UNITED STATES GOVERNMENT – FOR OFFICIAL USE ONLY.
Do not Remove This Notice. Properly destroy document when no longer needed.

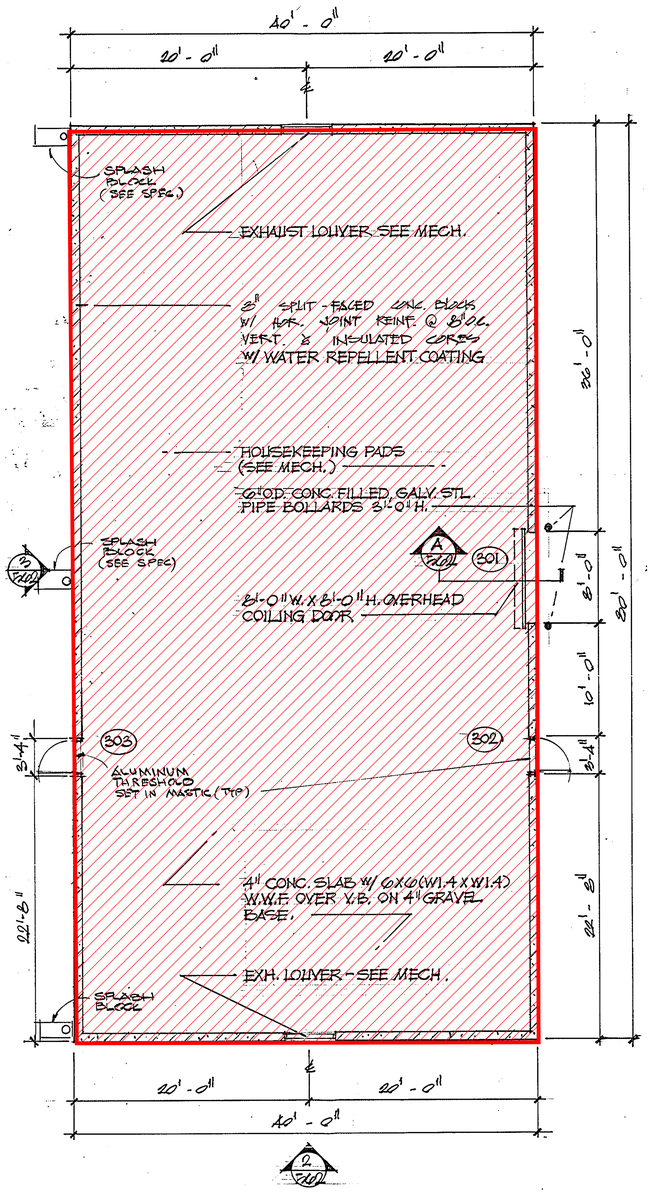

CHILLER BUILDING PLAN

B-142(A)

GOVERNMENT-FURNISHED FACILITY SPACE

GLENN MAPPING SYSTEM

NATIONAL AERONAUTICS AND SPACE ADMINISTRATION
JOHN H. GLENN RESEARCH CENTER
LEWIS FIELD & PLUM BROOK STATION, OHIO

ATTACHMENT J-C5.2

FLOOR PLANS FOR GFF
CHILLER BUILDING 142 (A)
FLOOR PLAN

PROPERTY OF UNITED STATES GOVERNMENT – FOR OFFICIAL USE ONLY.
Do not Remove This Notice–Properly destroy document when no longer needed–Utility System Maps are Sensitive But Unclassified information

THIS DRAWING IS FORMATTED TO BE PRINTED IN COLOR

FULL SIZE PRINT DIMENSIONS (INCHES): 72 x 48		J-C5.2 MAP 5
UNITS: IMPERIAL	SOFTWARE: CIVIL3D 2012	
SCALE: NONE	PLOT DATE: May 2, 2013	

PROPERTY OF UNITED STATES GOVERNMENT – FOR OFFICIAL USE ONLY.
Do not Remove This Notice. Properly destroy document when no longer needed.

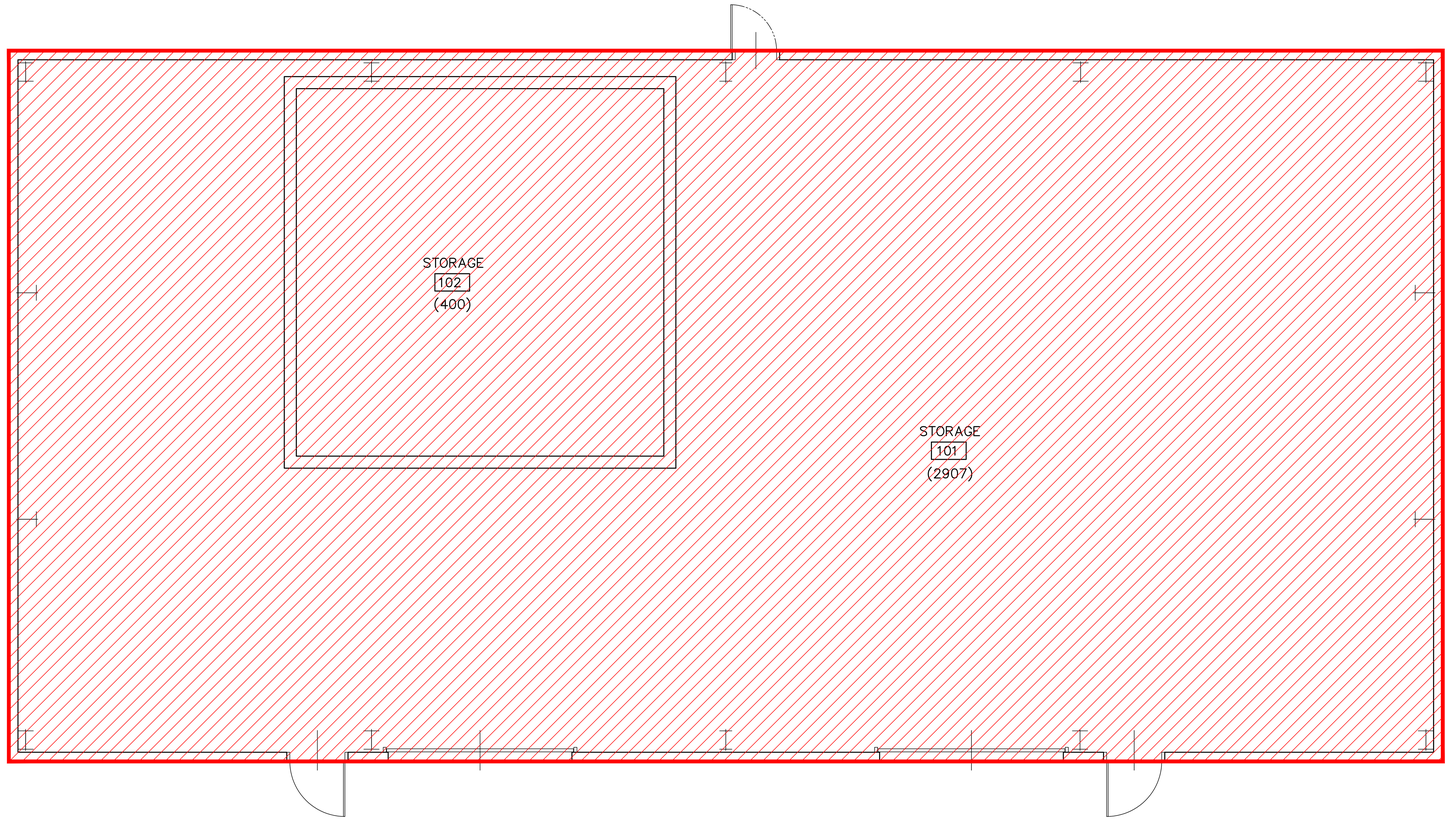

GOVERNMENT-FURNISHED FACILITY SPACE

SUBSTATION A ELEC. EQUIP. STORAGE BLDG.
BUILDING 0209
FLOOR PLAN

REFERENCE DRAWING SK188535 & SK188536

B-209

GLENN MAPPING SYSTEM

NATIONAL AERONAUTICS AND SPACE ADMINISTRATION
JOHN H. GLENN RESEARCH CENTER
LEWIS FIELD & PLUM BROOK STATION, OHIO

ATTACHMENT J-C5.2

FLOOR PLANS FOR GFF
SUB A ELECTRICAL EQUIP. STORAGE BLDG 209
FLOOR PLAN

PROPERTY OF UNITED STATES GOVERNMENT – FOR OFFICIAL USE ONLY.
Do not Remove This Notice–Properly destroy document when no longer needed–Utility System Maps are Sensitive But Unclassified information

THIS DRAWING IS FORMATTED TO BE PRINTED IN COLOR

FULL SIZE PRINT DIMENSIONS (INCHES): 72 x 48		J-C5.2 MAP 6
UNITS: IMPERIAL	SOFTWARE: CIVIL3D 2012	
SCALE: SEE GRAPHIC	PLOT DATE: May 2, 2013	

PROPERTY OF UNITED STATES GOVERNMENT – FOR OFFICIAL USE ONLY.
Do not Remove This Notice. Properly destroy document when no longer needed.

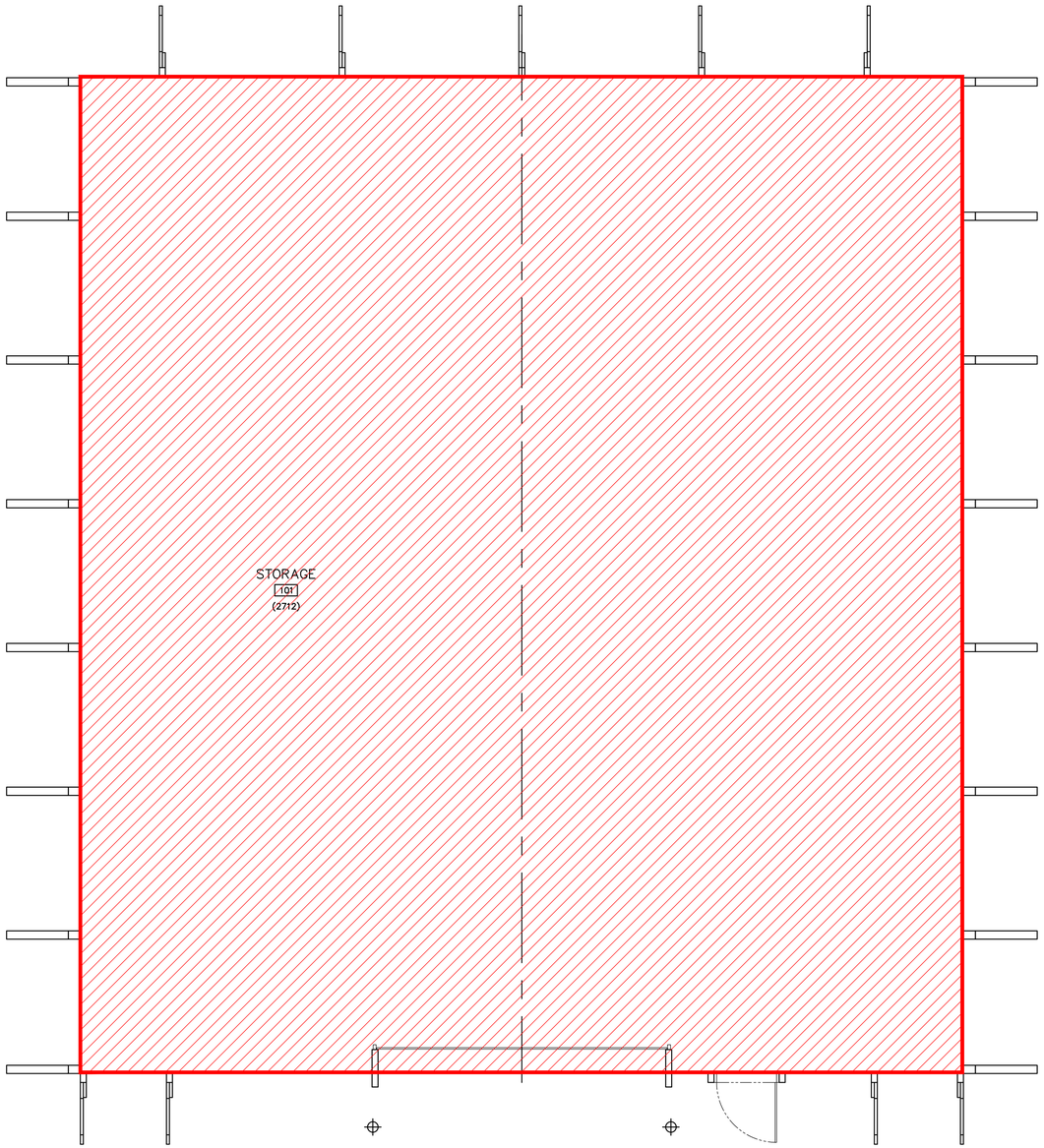

B-213

SALT STORAGE BUILDING
BUILDING 0213
FLOOR PLAN

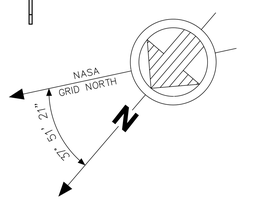

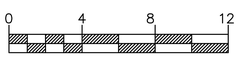

GOVERNMENT-FURNISHED FACILITY SPACE

GLENN MAPPING SYSTEM

NATIONAL AERONAUTICS AND SPACE ADMINISTRATION
JOHN H. GLENN RESEARCH CENTER
LEWIS FIELD & PLUM BROOK STATION, OHIO

ATTACHMENT J-C5.2

FLOOR PLANS FOR GFF
SALT STORAGE BUILDING 213
FLOOR PLAN

PROPERTY OF UNITED STATES GOVERNMENT – FOR OFFICIAL USE ONLY.
Do not Remove This Notice–Properly destroy document when no longer needed–Utility System Maps are Sensitive But Unclassified information

THIS DRAWING IS FORMATTED TO BE PRINTED IN COLOR

FULL SIZE PRINT DIMENSIONS (INCHES): 72 x 48		J-C5.2 MAP 7
UNITS: IMPERIAL	SOFTWARE: CIVIL3D 2012	
SCALE: SEE GRAPHIC	PLOT DATE: May 2, 2013	

PROPERTY OF UNITED STATES GOVERNMENT – FOR OFFICIAL USE ONLY.
Do not Remove This Notice. Properly destroy document when no longer needed.

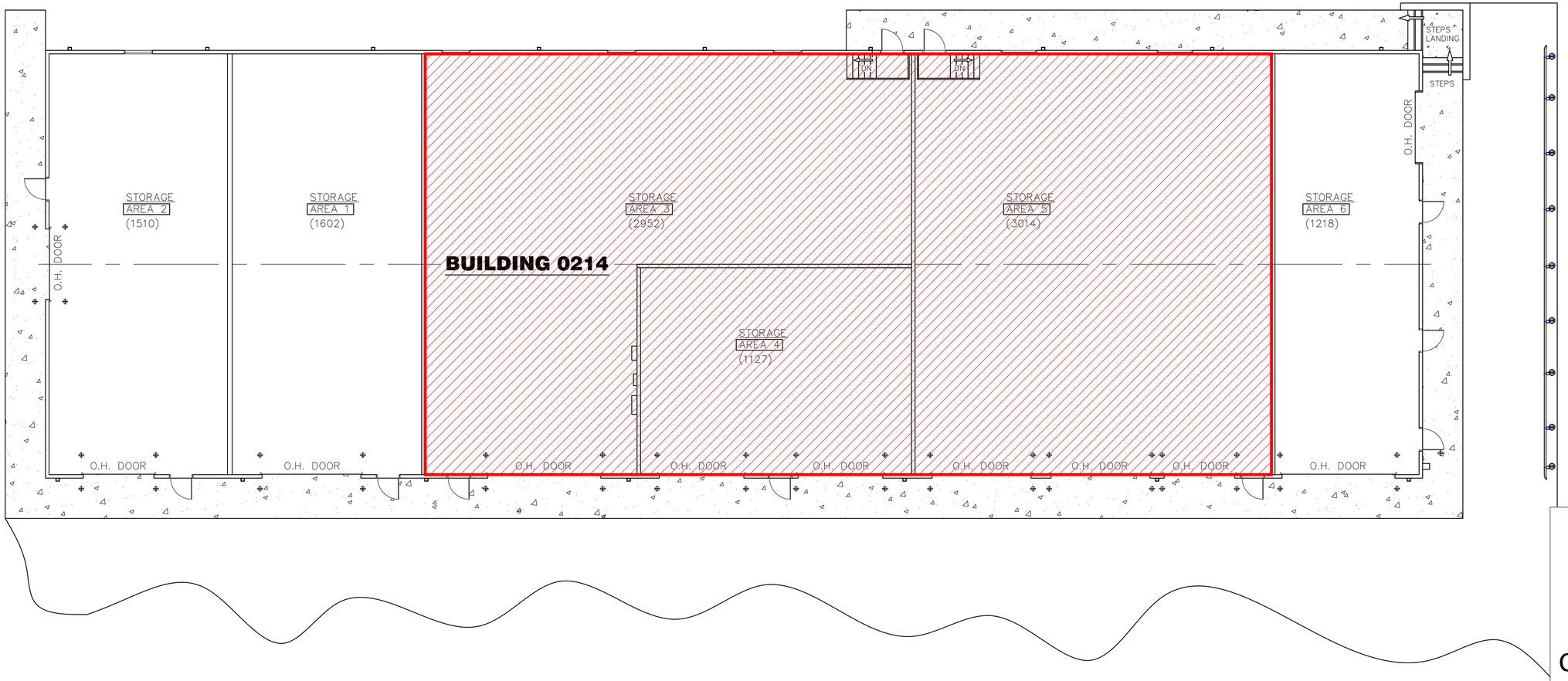

GOVERNMENT-FURNISHED FACILITY SPACE

SOUTH WAREHOUSE
BUILDING 0214
FLOOR PLAN

B-214

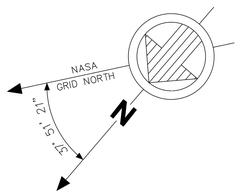

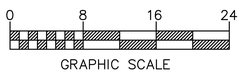

GLENN MAPPING SYSTEM

NATIONAL AERONAUTICS AND SPACE ADMINISTRATION
JOHN H. GLENN RESEARCH CENTER
LEWIS FIELD & PLUM BROOK STATION, OHIO

ATTACHMENT J-C5.2

FLOOR PLANS FOR GFF
SOUTH WAREHOUSE BUILDING 214
FLOOR PLAN

PROPERTY OF UNITED STATES GOVERNMENT – FOR OFFICIAL USE ONLY.
Do not Remove This Notice–Properly destroy document when no longer needed–Utility System Maps are Sensitive But Unclassified information

THIS DRAWING IS FORMATTED TO BE PRINTED IN COLOR

FULL SIZE PRINT DIMENSIONS (INCHES): 72 x 48		J-C5.2 MAP 8
UNITS: IMPERIAL	SOFTWARE: CIVIL3D 2012	
SCALE: NONE	PLOT DATE: May 2, 2013	

PROPERTY OF UNITED STATES GOVERNMENT – FOR OFFICIAL USE ONLY.
Do not Remove This Notice. Properly destroy document when no longer needed.

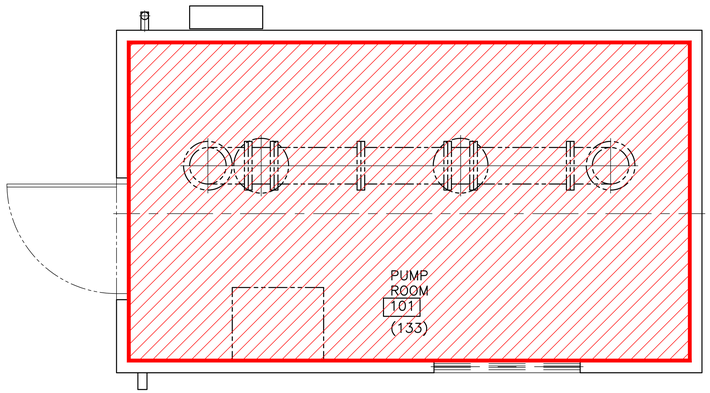

GOVERNMENT-FURNISHED
FACILITY SPACE

BACKFLOW PREVENTER SHED
BUILDING 0218
FLOOR PLAN

B-218

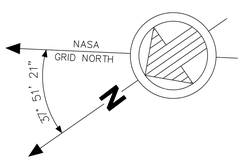

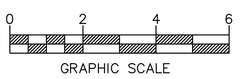

GLENN MAPPING SYSTEM

NATIONAL AERONAUTICS AND SPACE ADMINISTRATION
JOHN H. GLENN RESEARCH CENTER
LEWIS FIELD & PLUM BROOK STATION, OHIO

ATTACHMENT J-C5.2

FLOOR PLANS FOR GFF
BACKFLOW PREVENTER SHED BUILDING 218
FLOOR PLAN

PROPERTY OF UNITED STATES GOVERNMENT – FOR OFFICIAL USE ONLY.
Do not Remove This Notice–Properly destroy document when no longer needed–Utility System Maps are Sensitive But Unclassified information

THIS DRAWING IS FORMATTED TO BE PRINTED IN COLOR

FULL SIZE PRINT DIMENSIONS (INCHES): 72 x 48		J-C5.2 MAP 9
UNITS: IMPERIAL	SOFTWARE: CIVIL3D 2012	
SCALE: NONE	PLOT DATE: May 2, 2013	

PROPERTY OF UNITED STATES GOVERNMENT – FOR OFFICAL USE ONLY.
Do not Remove This Notice. Properly destroy document when no longer needed.