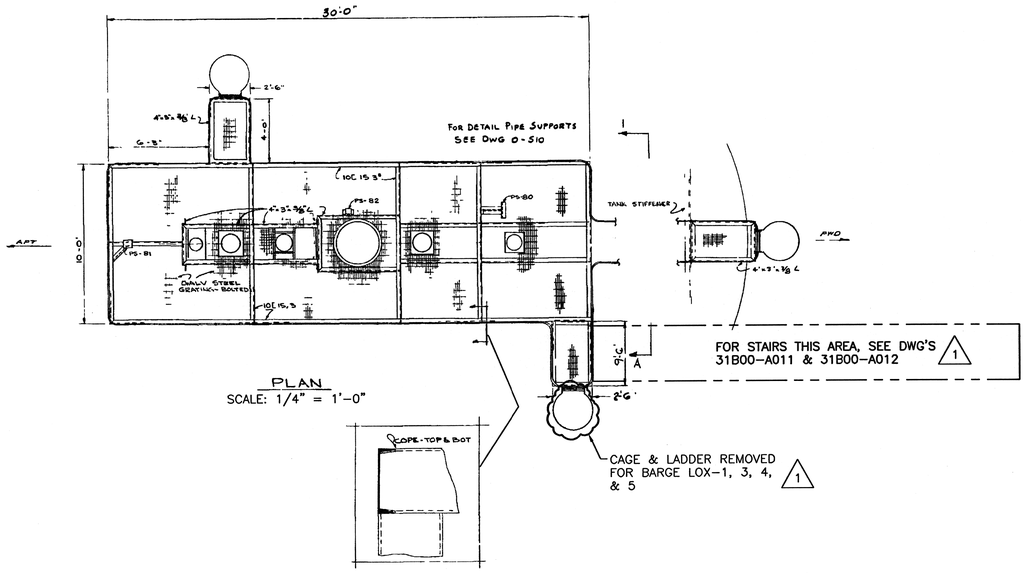

PLAN
SCALE: 1/4" = 1'-0"

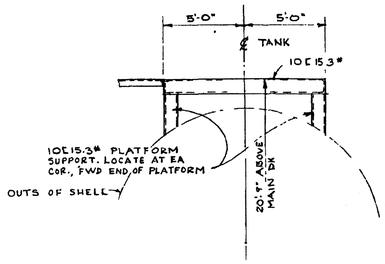

SECTION "1-A"

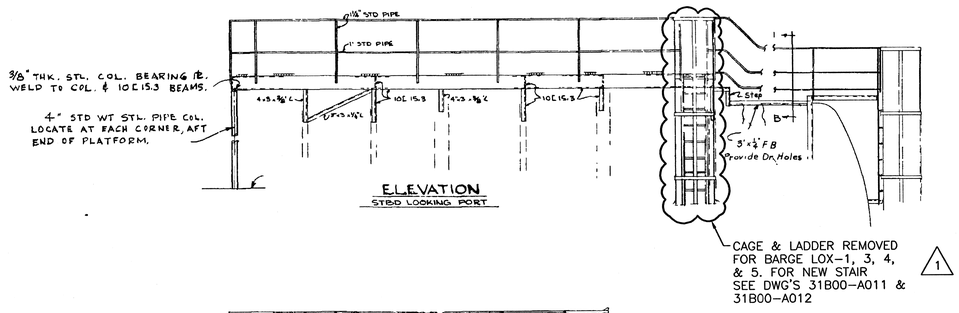

ELEVATION
STBD LOOKING PORT

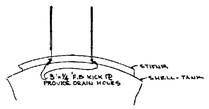

SECTION "1-B"

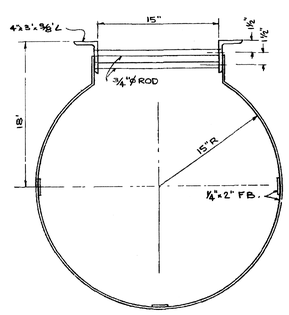

CAGE DETAIL
SCALE: 1 1/2" = 1'-0"

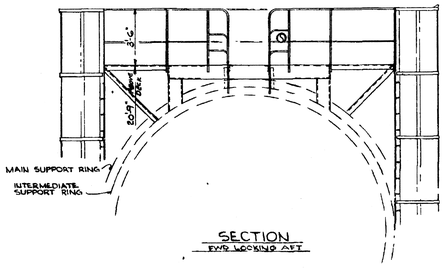

SECTION
FWD LOOKING AFT

GENERAL ARRANGEMENT
LOX TANK WALKWAY
SCALE: 3/8" = 1'-0"

SCALE 1/4 IN = 1 FT
1 0 5 10

SYM	ZONE	DESCRIPTION	DATE	APPROVED
1	GEN	INCORP EO 1 PER SWR-PTMT7Q9535 DWG'S S5 & S6 TO ADD NEW STAIR OUTLINE WITH REFERENCE NUMBER AND REMOVED CAGE & LADDER WITH CLOUD & LABEL. DELETED LH'S PLAN & ELEVATION (SEE 31C00-A002). TDS 11/10/07 Rev P 11-10-07	12/1/07	ISSUED/CEF DEC 11 2007
OA		ADMIN CHANGE TO MAKE FORMAT COMPATIBLE WITH WINDCHILL. UPDATED FROM ORIGINAL. FOR SIGNATURES SEE HISTORY. T.M.M. 11/17/05 T.D.S. 11/17/05	11/25/05 11/25/05	ISSUED\CEF J. HUGHES

REVISIONS

SIGNATURES		DATE
DRAWN		
CHECKED		
ENGINEER		
ISSUED	ISSUED/CEF	11/5/69
CONCURRENCE		
SUBMITTED		
SAFETY		
APPROVED		DATE
USED ON	31B00-D001	

NATIONAL AERONAUTICS AND SPACE ADMINISTRATION
JOHN C. STENNIS SPACE CENTER SSC, MS 39529-6000
MSS Mississippi Space Services

PROPELLANT BARGES – LOX
GENERAL ARRANGEMENT
TANK TOP WALKWAYS
BARGE LOX-1 THRU 6

SIZE F | DWG NO. 31B00-A002 | REV 1
AUTHORITY | SHEET

REF NO S-3

0 1 2 3
GRAPHIC SCALE IN INCHES

CADD CONTROLLED DRAWING
CADD P/N:
31B00-A002sht1r1

REF: MTF-797