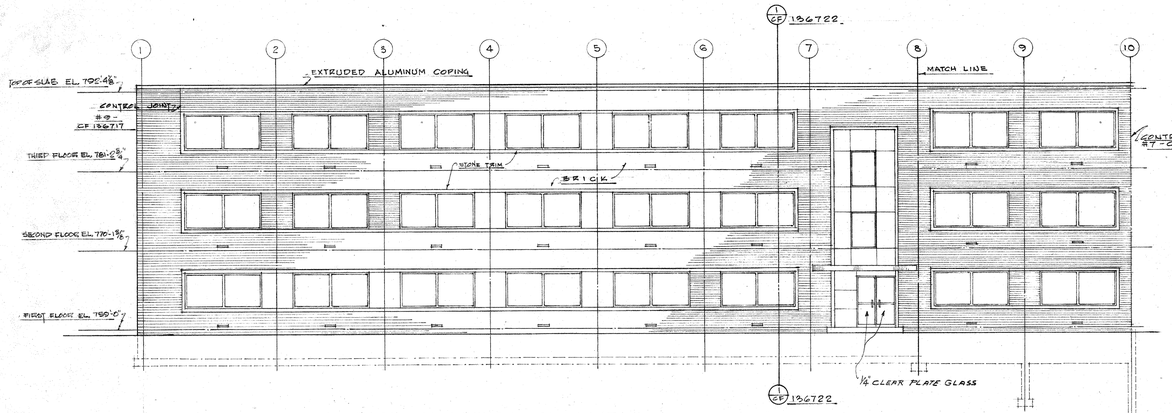

ELEVATION OF NORTH WEST WING AT COL. LINE L

ELEVATION OF NORTH EAST WING AT COL. LINE L/OPP. HAND - COL. ROWS 18 TO 27

SCALE - 1/8" = 1'-0"

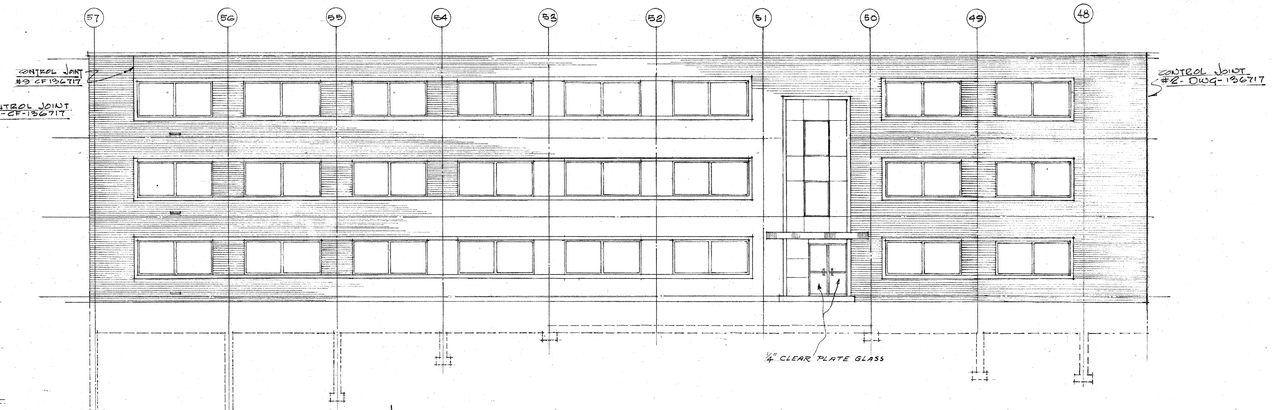

ELEVATION OF SOUTH EAST WING AT COL. LINE F

SCALE - 1/8" = 1'-0"

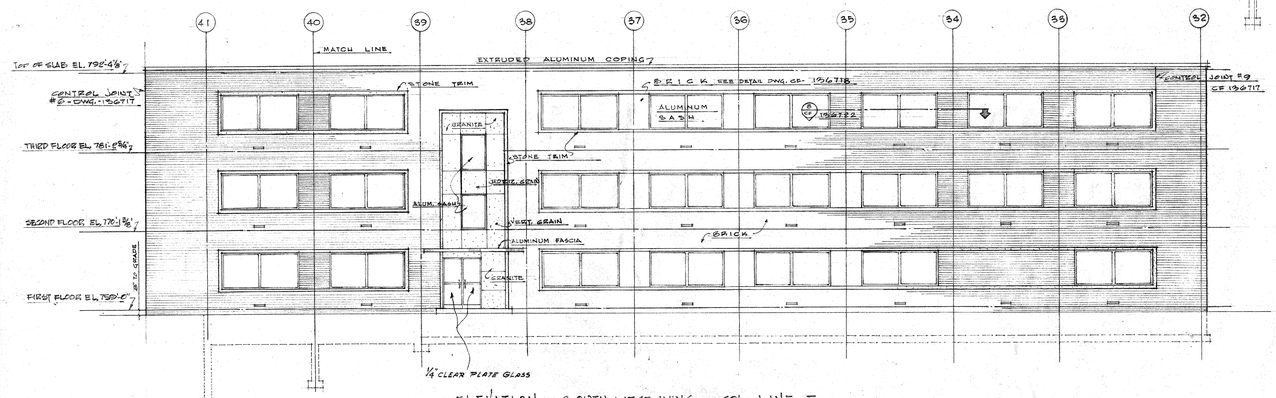

ELEVATION OF SOUTH WEST WING AT COL. LINE F

SCALE - 1/8" = 1'-0"

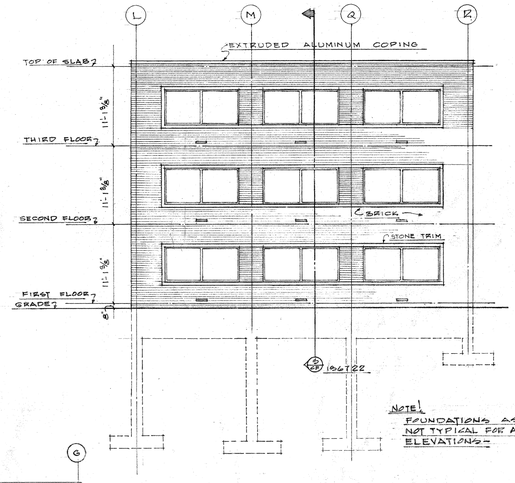

NOTE: FOUNDATIONS AS SHOWN - NOT TYPICAL FOR ALL END ELEVATIONS -

TYPICAL END ELEVATION

SCALE - 1/8" = 1'-0"

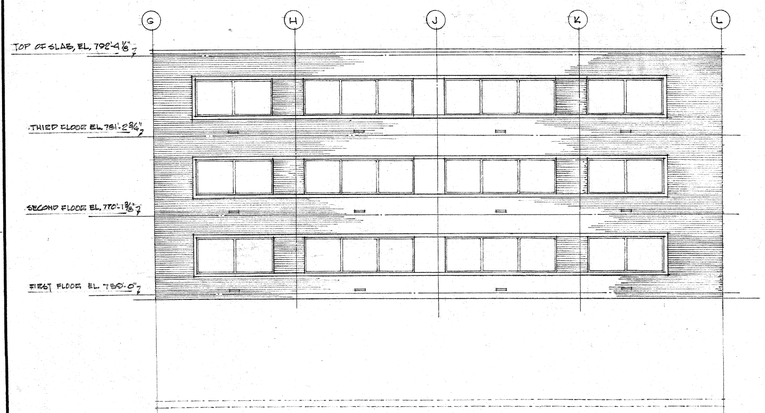

ELEVATION OF CENTER CORE AT COL. LINE 18

SCALE - 1/8" = 1'-0"

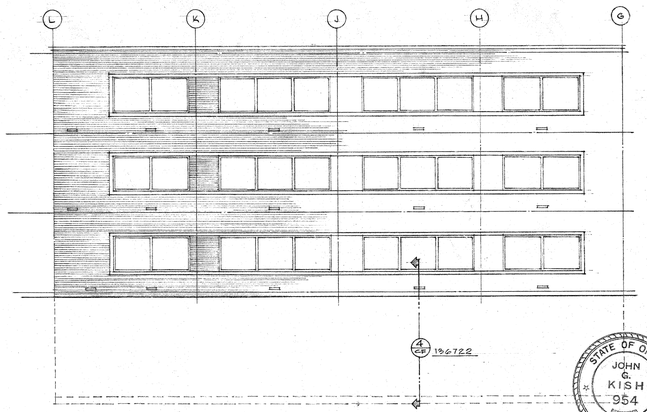

ELEVATION OF CENTER CORE AT COL. LINE 10

SCALE 1/8" = 1'-0"

STATE OF OHIO JOHN G. KISH 954 REGISTERED ARCHITECT

HUBBELL & BENES and HOFF, INC.
ARCHITECTS & ENGINEERS
1922 E. 107th St. CLEVELAND 6, OHIO

DESIGNED BY - R.S. TOTH CHECKED BY - J.W.M. APPROVED BY - JGK

DATE 7-30-62 JOB NO. 62303 SHEET ACCOUNT NO. 0118

SCALE 1/8" = 1'-0"

UNLESS OTHERWISE SPECIFIED
.X DIM. MAY VARY ±
.XX DIM. MAY VARY ±
.XXX DIM. MAY VARY ±
ANGULAR DIM. MAY VARY ±
____ DIM. MAY VARY ±
BREAK SHARP EDGES ____

REFERENCES: JO 11806; C-3470

SAFETY APPROVAL BY DATE AREA SAFETY COMM.

	INITIAL	DATE
DR.		
CK.		
D.ENG.	EWL	
R.ENG.		
P.ENG.	JWS	
D.S.HD.	JWJ	
~~R.S.HD.~~	Lem	
D.D.CH.	BSS	8-16-62
R.D.CH.		

CHANGE NO.	REVISION (M)	DATE	CK. APP.

DEVELOPMENT ENGINEERING BUILDING PROJECT
STRUCTURES - ROADS - UTILITIES
ARCHITECTURAL
DEVELOPMENT ENGINEERING BUILDING
ELEVATIONS

NATIONAL AERONAUTICS AND SPACE ADMINISTRATION
LEWIS RESEARCH CENTER
CLEVELAND, OHIO

DWG. NO. CF-136720