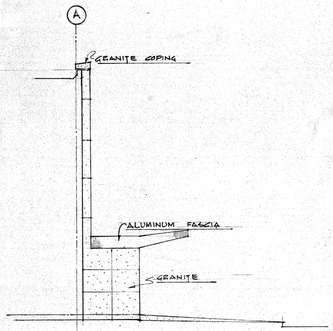

SIDE ELEVATION OF ENTRANCE
SCALE - 1/8" = 1'-0"

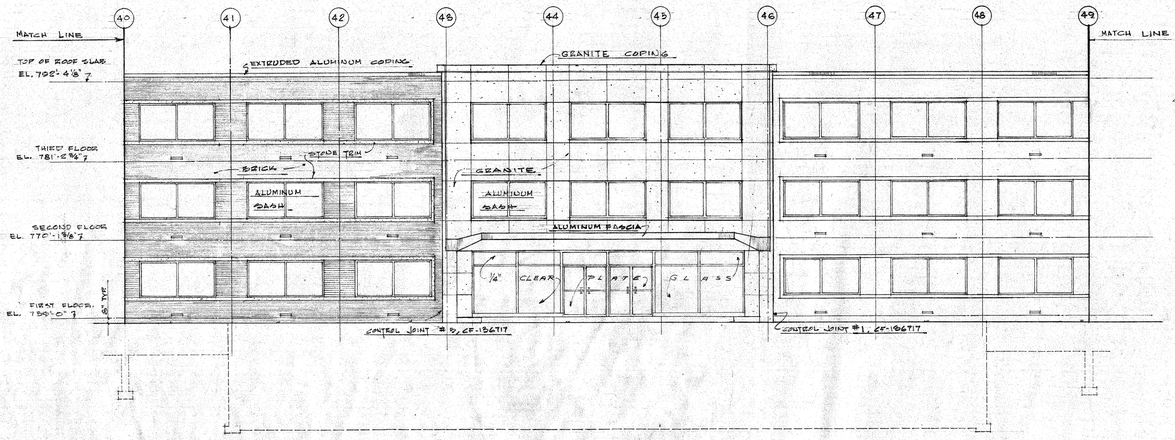

CENTER CORE - ELEVATION
SCALE - 1/8" = 1'-0"

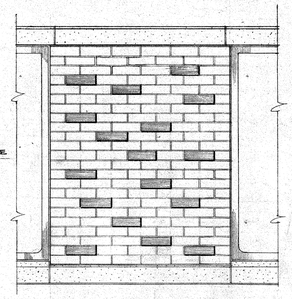

ELEVATION OF PIER - (1)
SCALE - 3/4" = 1'-0"



ALTERNATE ELEVATION (3)

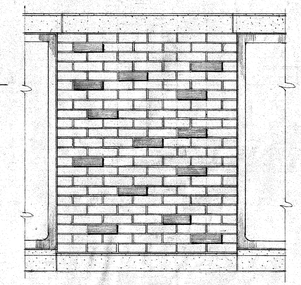

ALTERNATE ELEVATION (2)

NOTE!
1. USE RANDOM SELECTION OF PATTERNS WITH NONE REPEATED IN ADJACENT PANELS. - (VERTICALLY OR HORIZONTALLY)
2. PATTERNS USED ARE TO BE EXACTLY AS INDICATED OR REVERSED (OPPOSITE HAND) - MASON HAVING A SELECTION OF SIX PATTERNS.
3. SHADED AREAS INDICATE PROJECTING BRICK, (1/2" PROJECTION) AND ARE NOT TO BE INTERPERTED AS A DARK COLORED BRICK

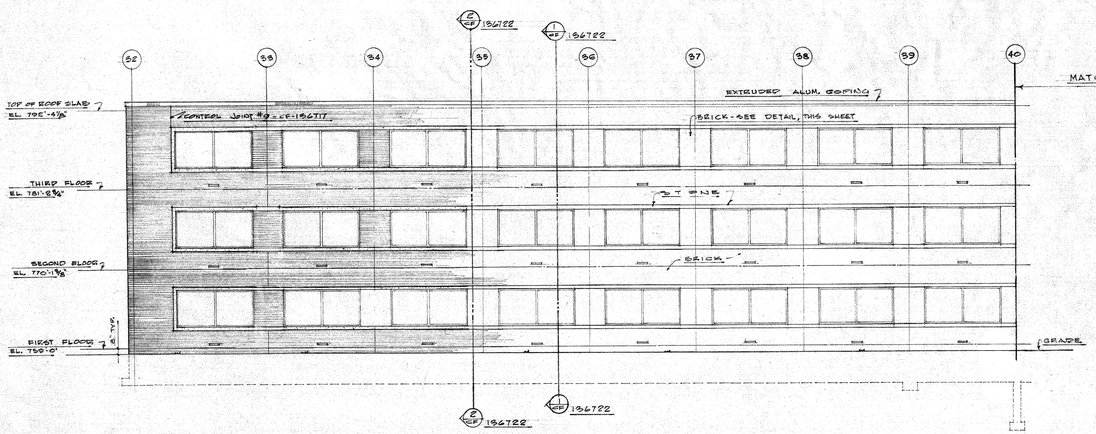

SOUTH WEST WING - ELEVATION
SCALE - 1/8" = 1'-0"

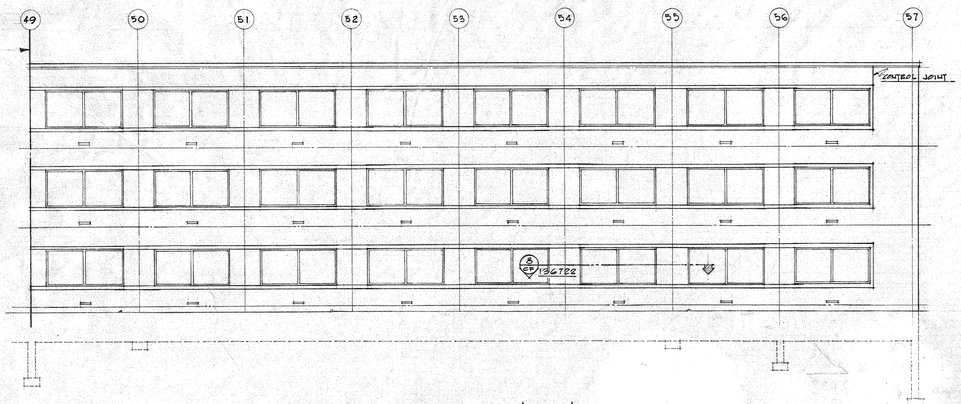

SOUTH EAST WING - ELEVATION
SCALE - 1/16" = 1'-0"

STATE OF OHIO
JOHN G. KISH
954
REGISTERED
ARCHITECT

HUBBELL & BENES and HOFF, INC.
ARCHITECTS & ENGINEERS
1922 E. 107th St. CLEVELAND 6, OHIO

DESIGNED BY - R.S. TOTH CHECKED BY - J.W.M. APPROVED BY - [signature]

DATE	JOB NO.	SHEET ACCOUNT NO.
7-30-62	62303	0114

SCALE
1/8" = 1'-0" & AS NOTED

UNLESS OTHERWISE SPECIFIED
.X DIM. MAY VARY ±
.XX DIM. MAY VARY ±
.XXX DIM. MAY VARY ±
ANGULAR DIM. MAY VARY ±
DIM. MAY VARY ±
BREAK SHARP EDGES

REFERENCES		INITIAL	DATE
JO 11806	DR.		
C-8470	CK.		
	D.ENG.	[signature]	
	R.ENG.		
	P.ENG.	[signature]	
	D.S.HD.	[signature]	
SAFETY APPROVAL	~~R.S.HD.~~	[signature]	
BY DATE	D.D.CH.	[signature]	2-16-62
AREA SAFETY COMM.	R.D.CH.		

CHANGE NO.	REVISION	DATE	CK. APP.

DEVELOPMENT ENGINEERING BUILDING PROJECT
STRUCTURES - ROADS - UTILITIES
ARCHITECTURAL
DEVELOPMENT ENGINEERING BUILDING
ELEVATIONS - PIER DETAILS

NATIONAL AERONAUTICS AND SPACE ADMINISTRATION
LEWIS RESEARCH CENTER
CLEVELAND, OHIO

DWG. NO. CF-136718